



Co-funded by the  
Erasmus+ Programme  
of the European Union

Project number: 2019-1-IT02-KA204-063176



# Pro-Women. Up-skilling Itineraries for Women as New Cultural Promoters to Enhance Territorial Heritage

M 5 – Reading and Mapping the Territory

Start creating a Parish Map

[name of presenter]

[organization]

[contact information]



# Start creating a Parish Map

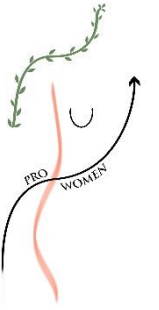
The concrete creation of a Parish Map starts off by asking a few questions:

- Where are we?
- What makes this place different from others?
- Which ingredients is it made up of?
- What is important on a personal and collective level, and why?
- Which are the natural qualities of the place?
- And the individual knowledge?
- How can we share this knowledge?
- What style do we use, and in which way do we draw and build the map?

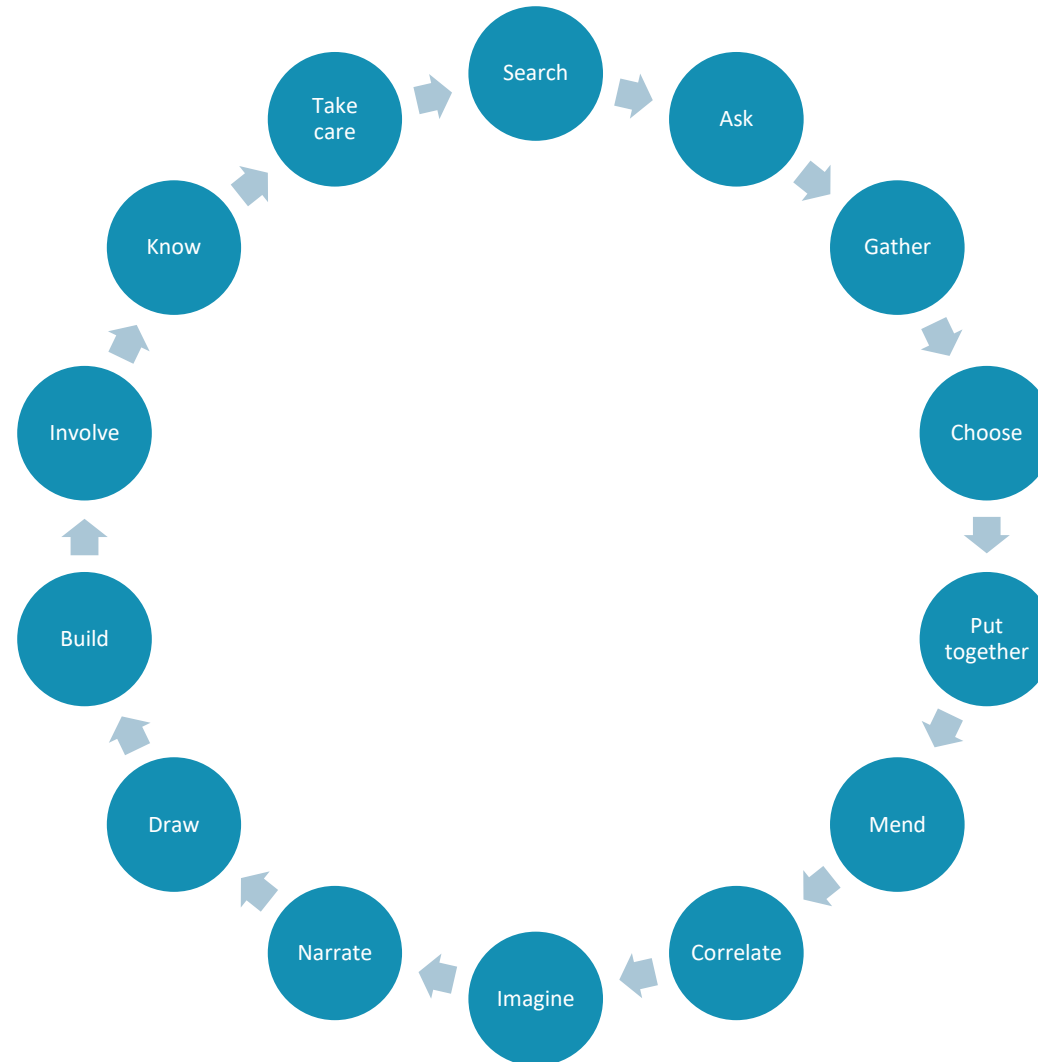


Co-funded by the  
Erasmus+ Programme  
of the European Union

Project number: 2019-1-IT02-KA204-063176



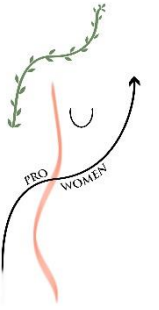
# Start creating a Parish Map





Co-funded by the  
Erasmus+ Programme  
of the European Union

Project number: 2019-1-IT02-KA204-063176



# Start creating a Parish Map

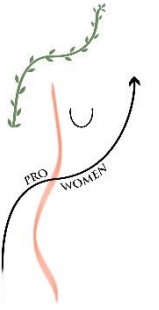
- Group work

Let's build a great Parish Map



Co-funded by the  
Erasmus+ Programme  
of the European Union

Project number: 2019-1-IT02-KA204-063176



# Start creating a Parish Map

- **Reflection**

*What do you think about the content presented?*

*Do you have any questions?*

*Evaluate your work!*



Co-funded by the  
Erasmus+ Programme  
of the European Union

Project number: 2019-1-IT02-KA204-063176



# Pro-Women. Up-skilling Itineraries for Women as New Cultural Promoters to Enhance Territorial Heritage

M 5 – Reading and Mapping the Territory

Start creating a Parish Map

[name of presenter]

[organization]

[contact information]